




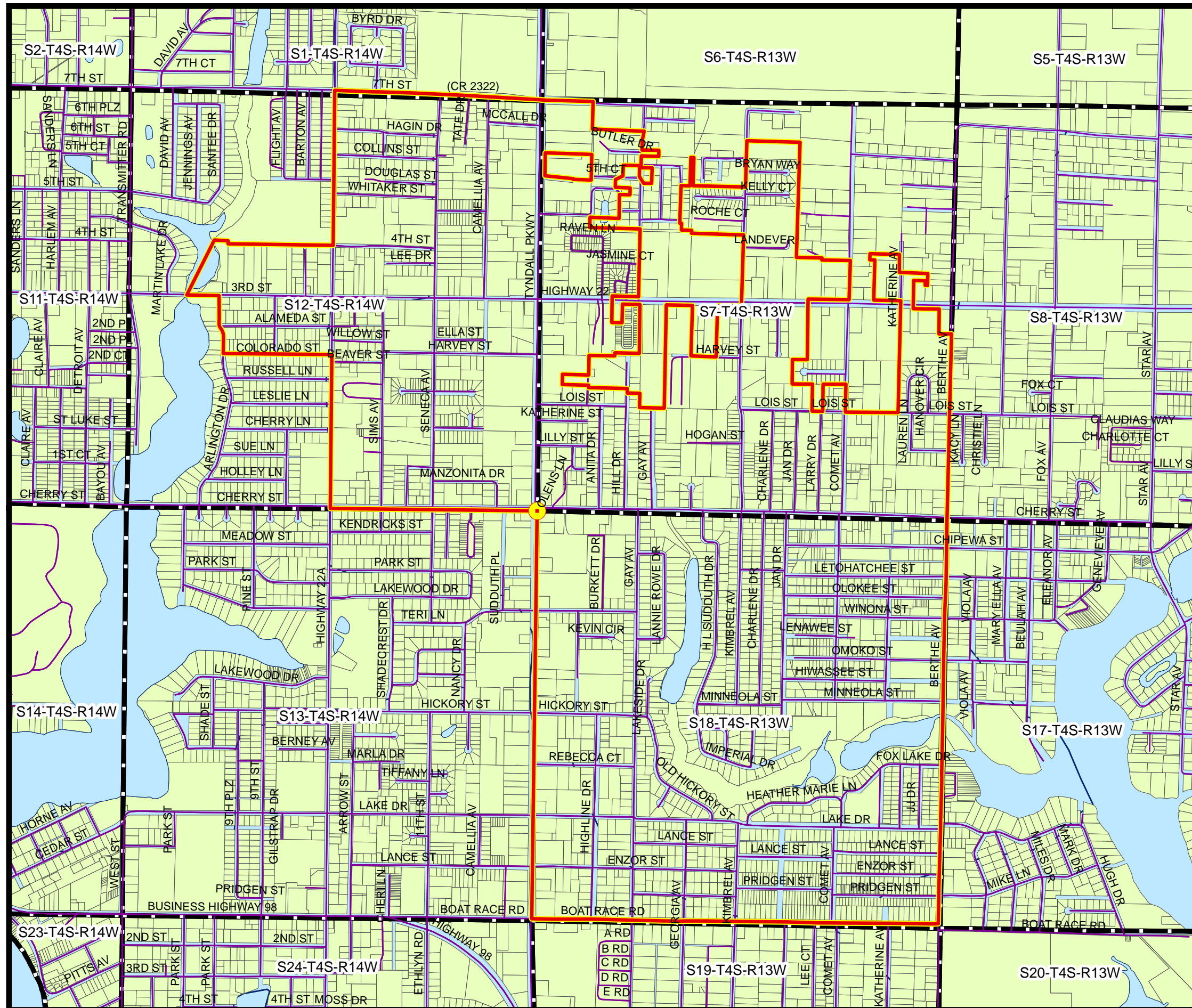


# CITY OF CALLAWAY, FLORIDA

## Legend

-  Point of Beginning
-  Proposed CRA Boundary
-  Collector Roadways
-  Section Lines
-  Parcels

Source: Bay County  
Date: 2007



**Wantman Group, Inc.**  
*Engineering, Surveying, Mapping, Planning*  
 6818 Southpoint Parkway Suite 303  
 Jacksonville, FL 32216  
 (904) 470-4503 phone (904) 470-4504 fax  
 CERT No. 609I - LB No. 7055

0 0.25 0.50 mile  
 1 inch equals 0.25 mile

